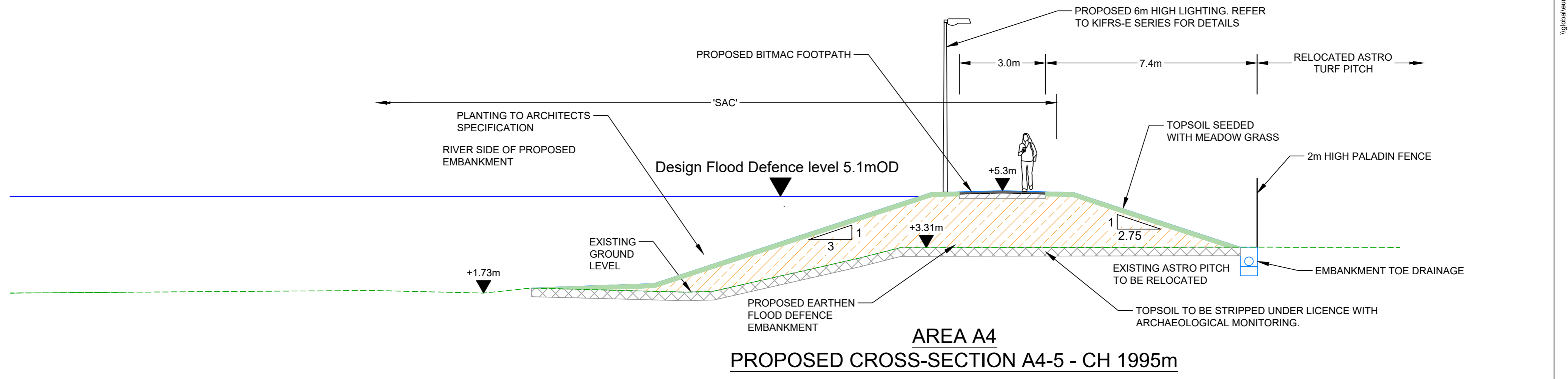
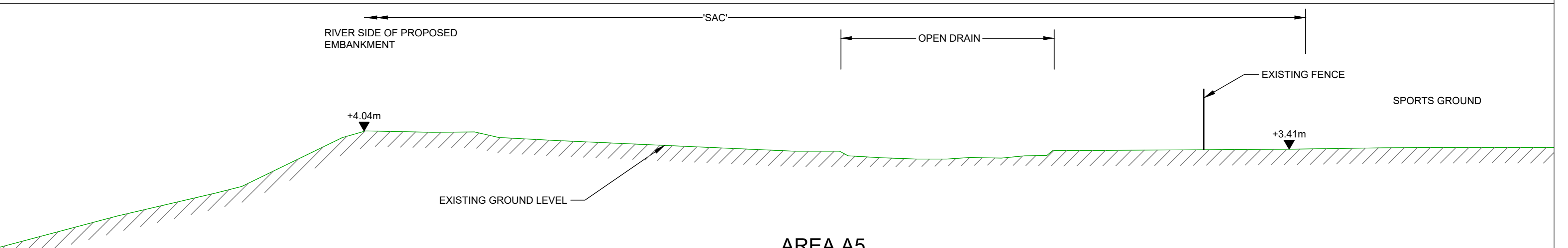


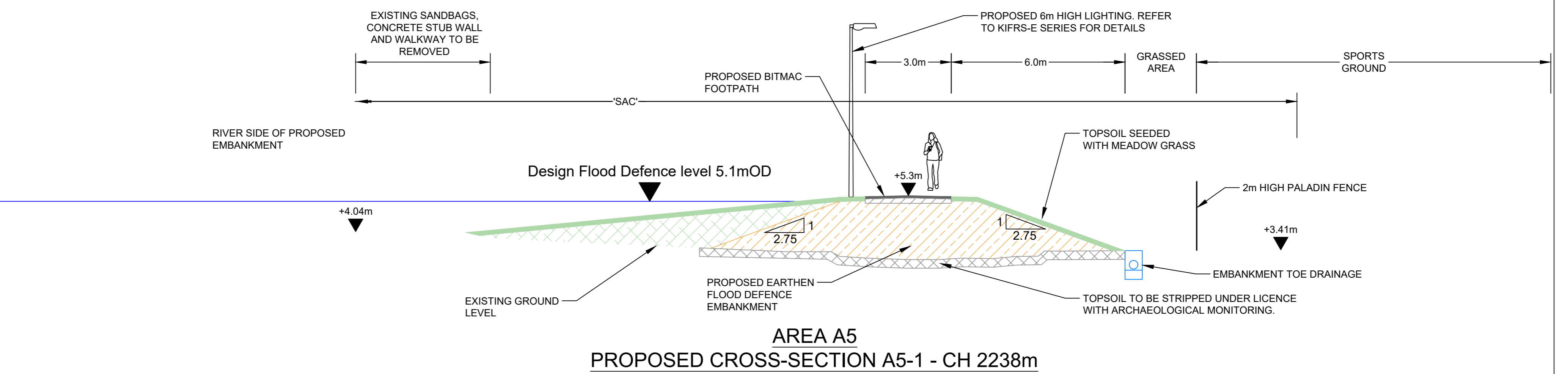
AREA A4  
EXISTING CROSS-SECTION A4-5 - CH 1995m



AREA A4  
PROPOSED CROSS-SECTION A4-5 - CH 1995m



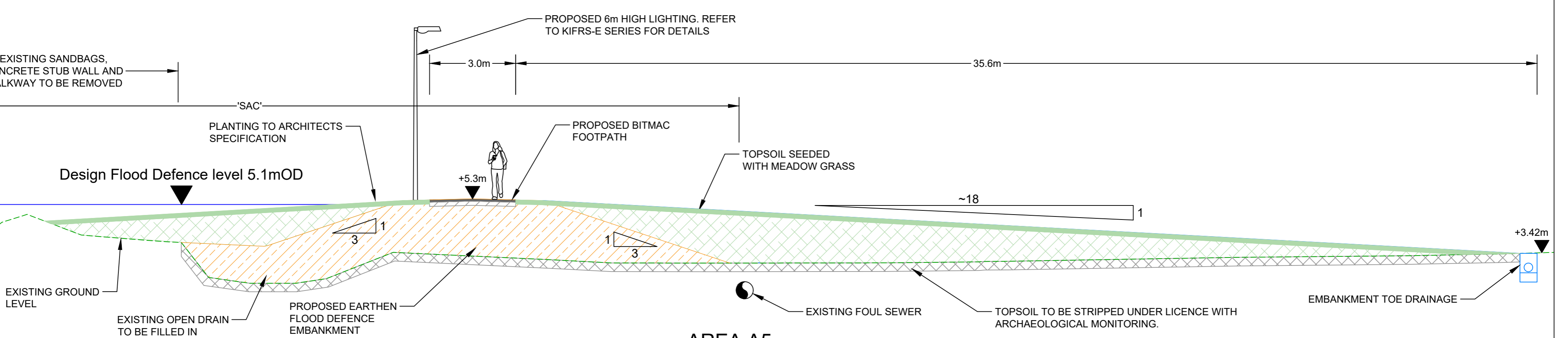
AREA A5  
EXISTING CROSS-SECTION A5-1 - CH 2238m



AREA A5  
PROPOSED CROSS-SECTION A5-1 - CH 2238m



AREA A5  
EXISTING CROSS-SECTION A5-2 - CH 2408m



AREA A5  
PROPOSED CROSS-SECTION A5-2 - CH 2408m

NOTES:  
1. ALL LEVELS SHOWN ARE TO ORDNANCE DATUM MALIN HEAD.  
2. THIS DRAWING TO BE READ IN CONJUNCTION WITH ALL RELEVANT PLANNING DRAWINGS AND DOCUMENTS.

**JBA**  
consulting

Nicholas de Jong Associates  
URBAN DESIGN

PL1	19/12/19	JT	MM	KL
Issue	Date	By	Chkd	Appd

Client

Comhairle Cathrach & Contae Luimnigh  
Limerick City & County Council

OPW  
Oifig na nOibríochtaí Poiblí  
Office of Public Works

Job Title

**KING'S ISLAND**  
FLOOD RELIEF SCHEME

Scale at A1  
1:100

Discipline  
Infrastructure

**ARUP**

50 Ringsend Road,  
Dublin 4, D04 R2K0, Ireland  
t: +353 1 233 4455 f: +353 1 668 3169  
www.arup.com

Drawing Title

Area A4 and A5 Cross Sections

Job No  
**265545**

Drawing Status  
**Planning**

Drawing No  
**KIFRS-C-109**

Issue  
**PL1**